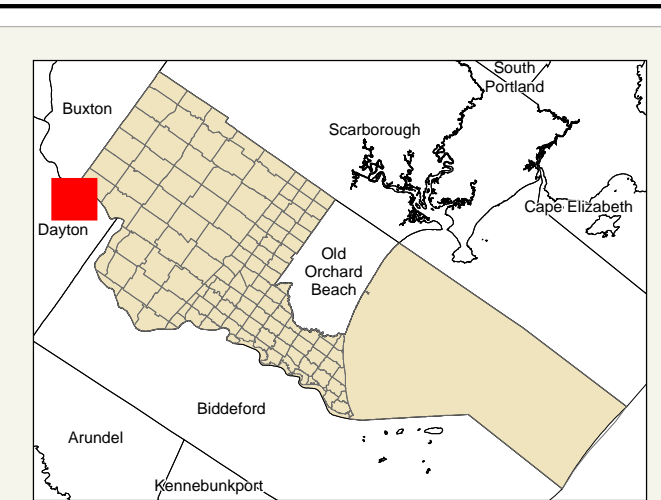
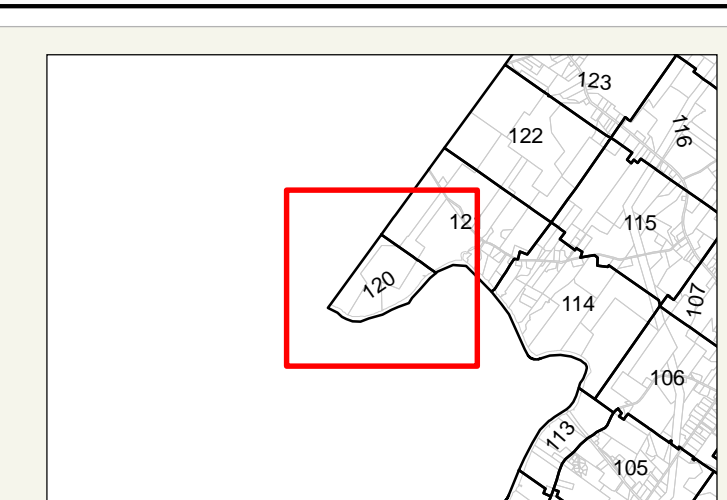


Buxton

Dayton



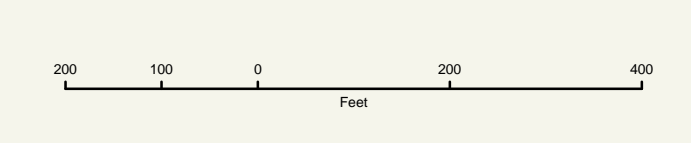
LEGEND

- | | | | | | |
|--|-------------------|--|--------------------|--|------------------------|
| | PROPERTY LINE | | MISCELLANEOUS | | PARCEL NUMBER |
| | OLD PROPERTY LINE | | RAILROAD ROW | | DIMENSION |
| | PRIVATE ROAD | | MUNICIPAL BOUNDARY | | SUBDIVISION LOT NUMBER |
| | PUBLIC ROAD | | PRIVATE ROW | | UNIT NUMBER |
| | UNDEVELOPED ROW | | UTILITY ROW | | STREET NUMBER |
| | WATER LINE | | CONDO UNIT | | |
| | WETLANDS | | | | |



THIS MAP IS PREPARED FOR THE INVENTORY OF REAL PROPERTY WITHIN CITY OF SACO AND IS COMPILED FROM RECORDED DEEDS, PLATS, TAX MAPS, SURVEYS, PLANIMETRIC MAPS, AND OTHER PUBLIC RECORDS AND DATA. USERS OF THIS TAX MAP ARE HEREBY NOTIFIED THAT THE AFOREMENTIONED PUBLIC PRIMARY INFORMATION SOURCES SHOULD BE CONSULTED FOR VERIFICATION OF THE INFORMATION CONTAINED ON THIS MAP. THE CITY OF SACO AND ITS MAPPING CONTRACTORS ASSUME NO LEGAL RESPONSIBILITY FOR THE INFORMATION CONTAINED HEREIN.

**CITY OF SACO
YORK COUNTY, MAINE**



Map Number
120

Completion Date : April 1, 2003

Geographic Information Management, Mapping & Project Consulting
JAMES W. SEWALL COMPANY
2700 GARDNER ST.
SACO, ME 04072
TEL: 603-883-1100 FAX: 603-883-1101
WWW.JWSEWALL.COM
Highest Parcel Number
Plot Date: 3/20/07